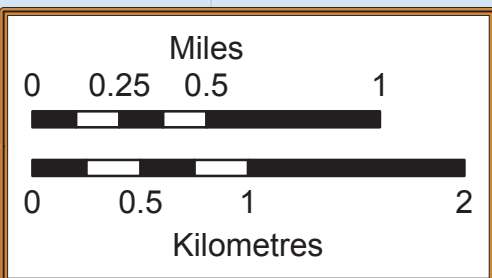
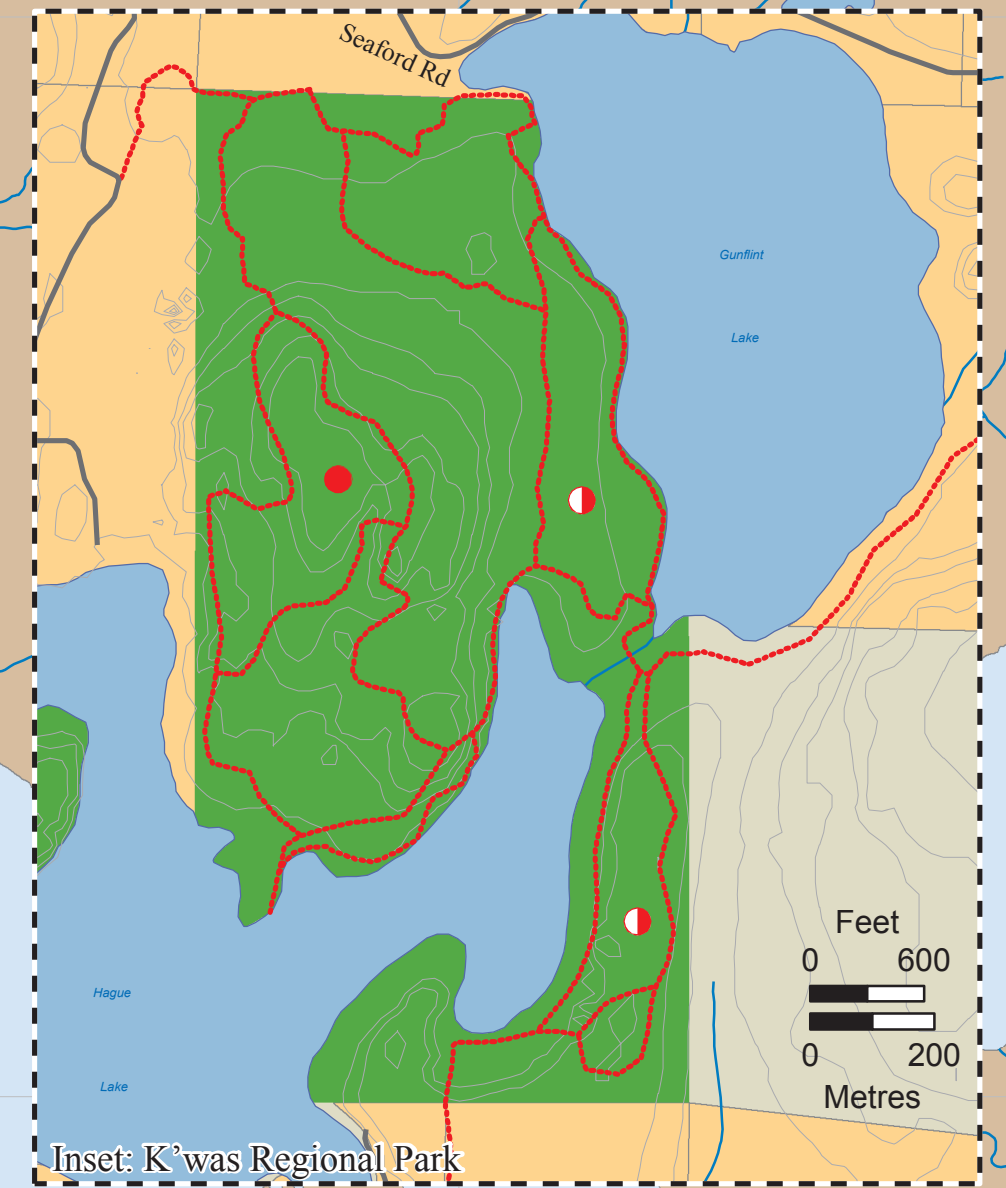
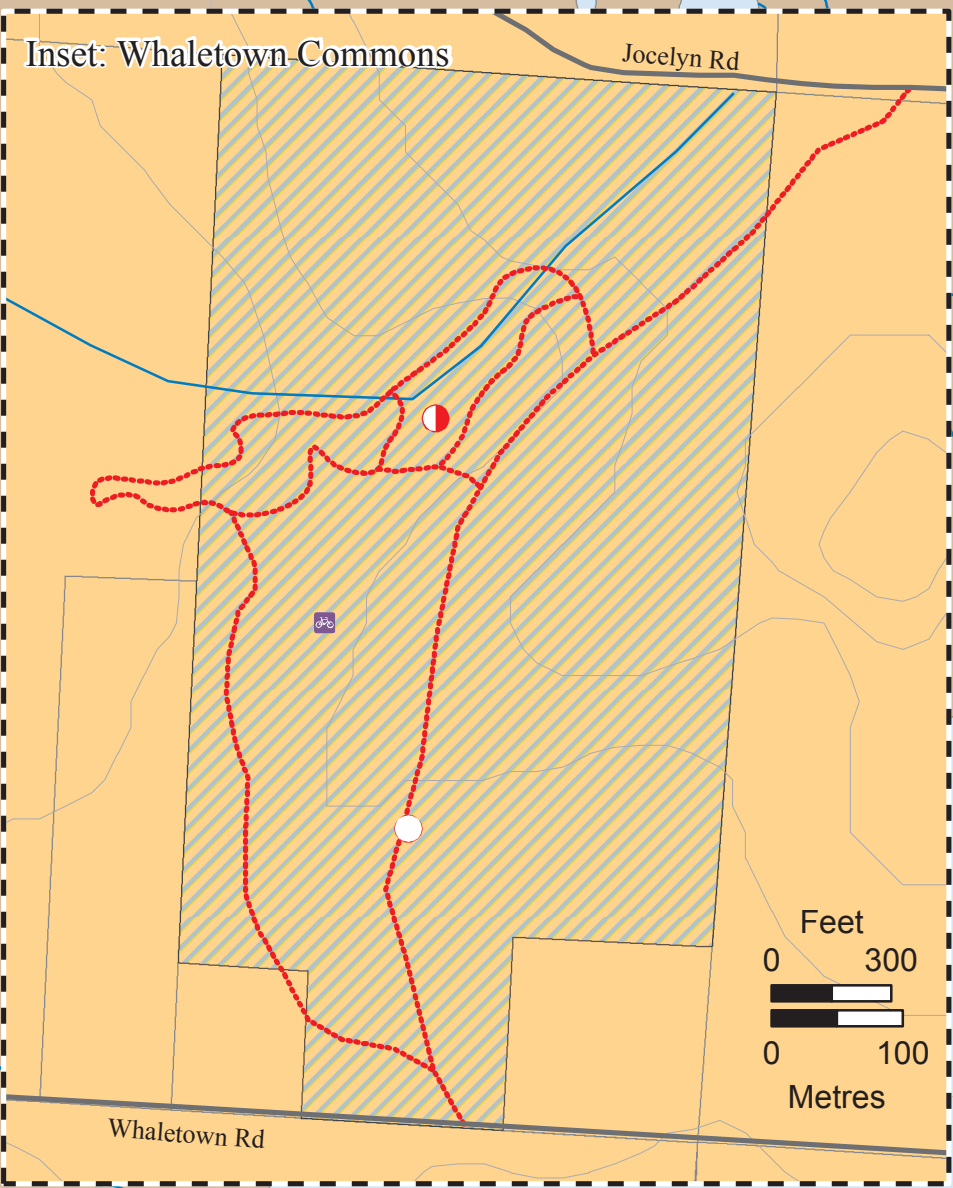



Cortes Island Trail Map



Beach	Trails	Parks and Recreation Land
Bike Permitted	Road	Tidal Waters
Boat Launch	Stream	Wetland
Campground	Crown Land	Trail Difficulty
Dock	Private Land	Easy
Site of Interest	Island Timberlands Property	Moderate
Phone	First Nations Land	Challenging
Toilet	Lake	

There are many private roads and trails on Cortes Island which are not on this map. Please respect all private property and residences. Keep the forest environment clean and always pack out what you bring in. The use of this map is at the users own risk. Map Coordinate System: NAD83 Zone 10N. In case of emergency call 911.

Many thanks from Friends of Cortes Island (FOCI) to these generous sponsors:

Any comments, questions, or suggestions for future editions are welcome. Email: friendsofcortes@gmail.com or phone 250-935-0087.

This trail map is a project of Friends of Cortes Island Society, 2011